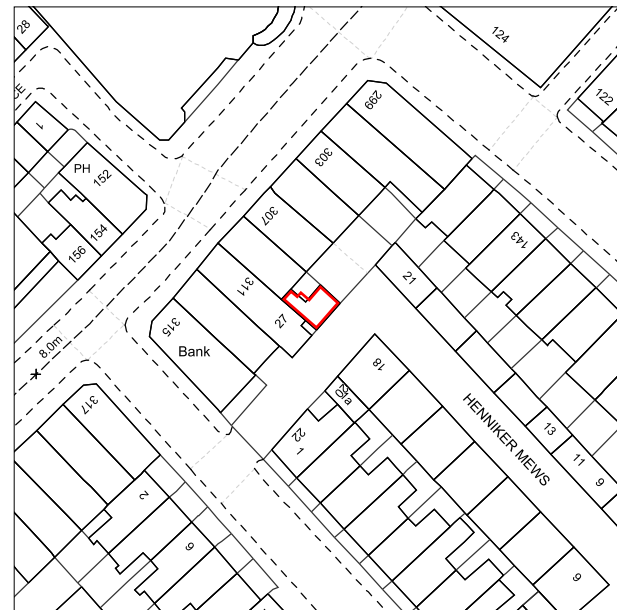


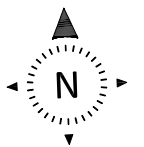
GROUND FLOOR



© Crown Copyright Ordnance Survey. Licence no. 100051661




LOCATION MAP



■ RED OUTLINED AREAS ARE PART OF PREMISES

1 : 50 AT A3



Scale : For the plan to be in scale, the above scale bar must measure correct. e.g. 5 centimeters when printed.



© 2019 Dowling Jones Design  
www.dowlingjones.com 020 7610 9933

Project: 309 FULHAM ROAD, SW10

Drawing title:

309 FULHAM ROAD, SW10

Scale: 1 : 50 AT A3

Date: 18.03.2019

Revision: 1 OF 1